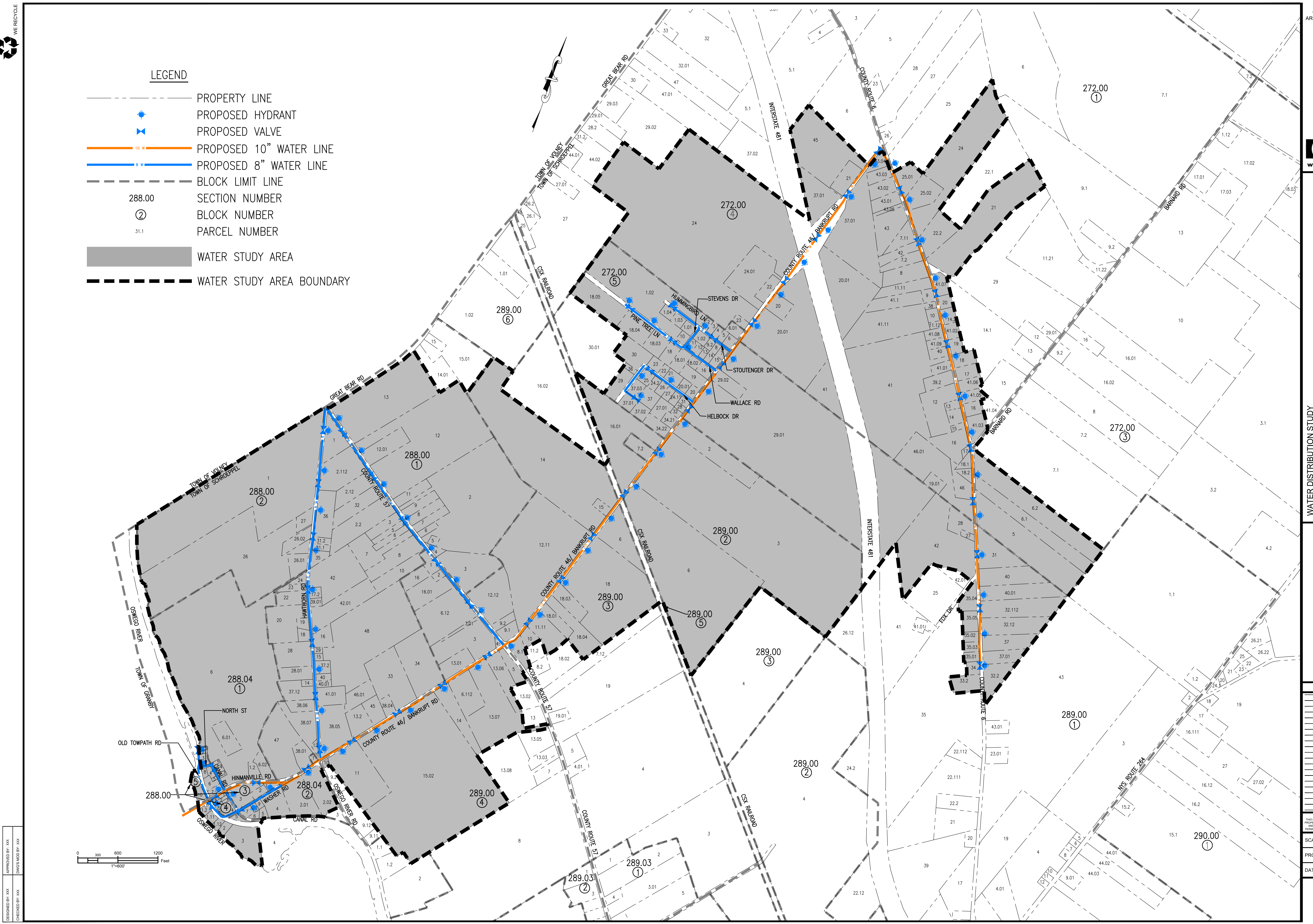

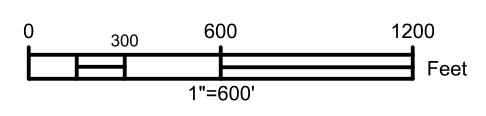


LEGEND

- PROPERTY LINE
- ◆ PROPOSED HYDRANT
- ◆ PROPOSED VALVE
- 10" W— PROPOSED 10" WATER LINE
- 8" W— PROPOSED 8" WATER LINE
- BLOCK LIMIT LINE
- 288.00 SECTION NUMBER
- ② BLOCK NUMBER
- 31.1 PARCEL NUMBER
- WATER STUDY AREA
- WATER STUDY AREA BOUNDARY



DESIGNED BY: XXX
CHECKED BY: XXX
APPROVED BY: XXX
DRAWN BY: XXX



WATER DISTRIBUTION STUDY
**TOWN OF SCHROEPEL
BANKRUPT ROAD AREA**
OSHEGO COUNTY, NEW YORK

GENERAL PLAN

REVISIONS

NO.	DESCRIPTION

SCALE: AS SHOWN
PROJ. #: 170052
DATE: AUGUST 2017
SHEET
GP-1

I:\2017\170052_Schroepel\Bkrpt\Drawings\BaseMap\Civil\170052\PROPERTY-NA0050CF.dwg, general, 8/29/2017 11:00:26 AM